



Major Road: CEDAR HILL CROSS RD
Minor Road: BORDEN ST
Municipality: District of Saanich
File Name: Cedar Hill Cross Rd and Borden St - October 2023.xlsx
Location #: TIN000868
Count ID: 2023053
Date: October 19, 2023
Day-of-week: Thursday

Intersection Type: 3-leg
Signalized: No
Weather: Rain in morning, partly cloudy, 15°

Vehicle Classification: Car, Trucks, Pedestrian, Bikes

Time of Day	Start	End	Duration
AM	07:30	09:30	02:00
MD	-	-	-
PM	14:00	18:00	04:00
Total	07:30	18:00	06:00

Notes

Comments

Cedar Hill Cross Rd and Borden St - TMC

Thu Oct 19, 2023

Full Length (7:30 AM-9:30 AM, 2 PM-6 PM)

All Classes (Motorcycles, Lights, Single-Unit Trucks, Articulated Trucks, Buses, Pedestrians, Bicycles on Road, Bicycles on Crosswalk)

All Movements

ID: 1123676, Location: 48.471917, -123.3616, Site

Code: TIN000868



McElhanney

Provided by: McElhanney Kamloops
710 Laval Crescent, Kamloops, BC, V2C5P3, CA

Leg Direction	No Access, Sidewalk Only		Cedar Hill Cross Rd					Borden St					Cedar Hill Cross Rd					Int
	Eastbound		Westbound					Northbound					Southbound					
Time	App	Ped*	L	R	U	App	Ped*	T	R	U	App	Ped*	L	T	U	App	Ped*	
2023-10-19 7:30AM	0	34	7	0	0	7	4	15	4	0	19	0	4	44	0	48	26	74
7:45AM	0	26	18	2	0	20	6	20	9	0	29	0	5	57	0	62	23	111
Hourly Total	0	60	25	2	0	27	10	35	13	0	48	0	9	101	0	110	49	185
8:00AM	0	36	15	5	0	20	9	32	5	0	37	0	2	71	0	73	30	130
8:15AM	0	32	11	5	0	16	15	33	5	0	38	0	7	97	0	104	28	158
8:30AM	0	26	21	13	0	34	26	31	4	0	35	0	6	67	0	73	30	142
8:45AM	0	14	20	5	0	25	4	32	4	0	36	0	13	63	0	76	14	137
Hourly Total	0	108	67	28	0	95	54	128	18	0	146	0	28	298	0	326	102	567
9:00AM	0	18	17	3	0	20	1	14	8	0	22	0	5	38	0	43	14	85
9:15AM	0	14	21	3	0	24	2	17	8	0	25	0	8	24	0	32	13	81
Hourly Total	0	32	38	6	0	44	3	31	16	0	47	0	13	62	0	75	27	166
2:00PM	0	25	29	5	0	34	0	28	10	0	38	0	5	29	0	34	17	106
2:15PM	0	15	34	7	0	41	1	25	12	0	37	0	3	32	0	35	15	113
2:30PM	0	19	25	6	0	31	4	20	10	0	30	0	12	39	0	51	16	112
2:45PM	0	20	39	5	0	44	5	48	14	0	62	0	4	29	0	33	18	139
Hourly Total	0	79	127	23	0	150	10	121	46	0	167	0	24	129	0	153	66	470
3:00PM	0	28	31	8	0	39	13	32	6	0	38	0	9	47	0	56	29	133
3:15PM	0	30	32	13	0	45	10	36	17	0	53	0	12	44	0	56	29	154
3:30PM	0	42	41	9	0	50	4	44	16	0	60	0	7	60	0	67	37	177
3:45PM	0	26	17	9	0	26	6	30	16	0	46	0	10	51	0	61	21	133
Hourly Total	0	126	121	39	0	160	33	142	55	0	197	0	38	202	0	240	116	597
4:00PM	0	25	30	9	0	39	2	31	9	0	40	0	7	40	0	47	22	126
4:15PM	0	32	31	9	0	40	4	56	16	0	72	2	4	37	0	41	37	153
4:30PM	0	48	34	11	0	45	1	52	8	0	60	0	10	63	0	73	40	178
4:45PM	0	40	21	11	0	32	6	46	8	0	54	1	6	65	0	71	38	157
Hourly Total	0	145	116	40	0	156	13	185	41	0	226	3	27	205	0	232	137	614
5:00PM	0	34	18	7	0	25	9	37	9	0	46	0	5	45	0	50	32	121
5:15PM	0	38	17	9	0	26	2	40	5	0	45	0	5	45	0	50	41	121
5:30PM	0	29	13	6	0	19	1	25	6	0	31	0	4	41	0	45	27	95
5:45PM	0	31	12	3	0	15	8	23	10	0	33	0	7	48	0	55	37	103
Hourly Total	0	132	60	25	0	85	20	125	30	0	155	0	21	179	0	200	137	440
Total	0	682	554	163	0	717	143	767	219	0	986	3	160	1176	0	1336	634	3039
% Approach	-	-	77.3%	22.7%	0%	-	-	77.8%	22.2%	0%	-	-	12.0%	88.0%	0%	-	-	-
% Total	0%	-	18.2%	5.4%	0%	23.6%	-	25.2%	7.2%	0%	32.4%	-	5.3%	38.7%	0%	44.0%	-	-
Motorcycles	0	-	6	1	0	7	-	2	0	0	2	-	4	7	0	11	-	20
% Motorcycles	-	-	1.1%	0.6%	0%	1.0%	-	0.3%	0%	0%	0.2%	-	2.5%	0.6%	0%	0.8%	-	0.7%
Lights	0	-	517	158	0	675	-	744	176	0	920	-	154	1149	0	1303	-	2898
% Lights	-	-	93.3%	96.9%	0%	94.1%	-	97.0%	80.4%	0%	93.3%	-	96.3%	97.7%	0%	97.5%	-	95.4%
Single-Unit Trucks	0	-	28	4	0	32	-	13	27	0	40	-	2	11	0	13	-	85
% Single-Unit Trucks	-	-	5.1%	2.5%	0%	4.5%	-	1.7%	12.3%	0%	4.1%	-	1.3%	0.9%	0%	1.0%	-	2.8%
Articulated Trucks	0	-	2	0	0	2	-	1	8	0	9	-	0	1	0	1	-	12
% Articulated Trucks	-	-	0.4%	0%	0%	0.3%	-	0.1%	3.7%	0%	0.9%	-	0%	0.1%	0%	0.1%	-	0.4%
Buses	0	-	0	0	0	0	-	6	2	0	8	-	0	7	0	7	-	15
% Buses	-	-	0%	0%	0%	0%	-	0.8%	0.9%	0%	0.8%	-	0%	0.6%	0%	0.5%	-	0.5%
Bicycles on Road	0	-	1	0	0	1	-	1	6	0	7	-	0	1	0	1	-	9
% Bicycles on Road	-	-	0.2%	0%	0%	0.1%	-	0.1%	2.7%	0%	0.7%	-	0%	0.1%	0%	0.1%	-	0.3%
Pedestrians	-	202	-	-	-	-	136	-	-	-	-	0	-	-	-	-	188	-
% Pedestrians	-	29.6%	-	-	-	-	95.1%	-	-	-	-	0%	-	-	-	-	29.7%	-
Bicycles on Crosswalk	-	480	-	-	-	-	7	-	-	-	-	3	-	-	-	-	446	-
% Bicycles on Crosswalk	-	70.4%	-	-	-	-	4.9%	-	-	-	-	100%	-	-	-	-	70.3%	-

*Pedestrians and Bicycles on Crosswalk. L: Left, R: Right, T: Thru, U: U-Turn

Cedar Hill Cross Rd and Borden St - TMC

Thu Oct 19, 2023

Full Length (7:30 AM-9:30 AM, 2 PM-6 PM)

All Classes (Motorcycles, Lights, Single-Unit Trucks, Articulated Trucks, Buses, Pedestrians, Bicycles on Road, Bicycles on Crosswalk)

All Movements

ID: 1123676, Location: 48.471917, -123.3616, Site

Code: TIN000868



McElhanney

Provided by: McElhanney Kamloops
710 Laval Crescent, Kamloops, BC, V2C5P3, CA

[N] Cedar Hill Cross Rd

Total: 2266

In: 1336 Out: 930



Out: 379 In: 717
Total: 1096

[E] Cedar Hill Cross Rd

[W] No Access, Sidewalk Only

[S] Borden St

Out: 1730 In: 986

Total: 2716

Cedar Hill Cross Rd and Borden St - TMC

Thu Oct 19, 2023

AM Peak (8 AM - 9 AM)

All Classes (Motorcycles, Lights, Single-Unit Trucks, Articulated Trucks, Buses, Pedestrians, Bicycles on Road, Bicycles on Crosswalk)

All Movements

ID: 1123676, Location: 48.471917, -123.3616, Site

Code: TIN000868



McElhanney

Provided by: McElhanney Kamloops
710 Laval Crescent, Kamloops, BC, V2C5P3, CA

Leg Direction	No Access, Sidewalk Only Eastbound		Cedar Hill Cross Rd Westbound					Borden St Northbound					Cedar Hill Cross Rd Southbound					
Time	App	Ped*	L	R	U	App	Ped*	T	R	U	App	Ped*	L	T	U	App	Ped*	Int
2023-10-19 8:00AM	0	36	15	5	0	20	9	32	5	0	37	0	2	71	0	73	30	130
8:15AM	0	32	11	5	0	16	15	33	5	0	38	0	7	97	0	104	28	158
8:30AM	0	26	21	13	0	34	26	31	4	0	35	0	6	67	0	73	30	142
8:45AM	0	14	20	5	0	25	4	32	4	0	36	0	13	63	0	76	14	137
Total	0	108	67	28	0	95	54	128	18	0	146	0	28	298	0	326	102	567
% Approach	-	-	70.5%	29.5%	0%	-	-	87.7%	12.3%	0%	-	-	8.6%	91.4%	0%	-	-	-
% Total	0%	-	11.8%	4.9%	0%	16.8%	-	22.6%	3.2%	0%	25.7%	-	4.9%	52.6%	0%	57.5%	-	-
PHF	-	-	0.798	0.538	-	0.699	-	0.970	0.900	-	0.961	-	0.538	0.768	-	0.784	-	0.897
Motorcycles	0	-	0	0	0	0	-	0	0	0	0	-	0	1	0	1	-	1
% Motorcycles	-	-	0%	0%	0%	0%	-	0%	0%	0%	0%	-	0%	0.3%	0%	0.3%	-	0.2%
Lights	0	-	57	28	0	85	-	120	17	0	137	-	28	291	0	319	-	541
% Lights	-	-	85.1%	100%	0%	89.5%	-	93.8%	94.4%	0%	93.8%	-	100%	97.7%	0%	97.9%	-	95.4%
Single-Unit Trucks	0	-	9	0	0	9	-	5	0	0	5	-	0	2	0	2	-	16
% Single-Unit Trucks	-	-	13.4%	0%	0%	9.5%	-	3.9%	0%	0%	3.4%	-	0%	0.7%	0%	0.6%	-	2.8%
Articulated Trucks	0	-	1	0	0	1	-	1	1	0	2	-	0	1	0	1	-	4
% Articulated Trucks	-	-	1.5%	0%	0%	1.1%	-	0.8%	5.6%	0%	1.4%	-	0%	0.3%	0%	0.3%	-	0.7%
Buses	0	-	0	0	0	0	-	2	0	0	2	-	0	3	0	3	-	5
% Buses	-	-	0%	0%	0%	0%	-	1.6%	0%	0%	1.4%	-	0%	1.0%	0%	0.9%	-	0.9%
Bicycles on Road	0	-	0	0	0	0	-	0	0	0	0	-	0	0	0	0	-	0
% Bicycles on Road	-	-	0%	0%	0%	0%	-	0%	0%	0%	0%	-	0%	0%	0%	0%	-	0%
Pedestrians	-	26	-	-	-	-	53	-	-	-	-	0	-	-	-	-	32	-
% Pedestrians	-	24.1%	-	-	-	-	98.1%	-	-	-	-	-	-	-	-	-	31.4%	-
Bicycles on Crosswalk	-	82	-	-	-	-	1	-	-	-	-	0	-	-	-	-	70	-
% Bicycles on Crosswalk	-	75.9%	-	-	-	-	1.9%	-	-	-	-	-	-	-	-	-	68.6%	-

* Pedestrians and Bicycles on Crosswalk. L: Left, R: Right, T: Thru, U: U-Turn

Cedar Hill Cross Rd and Borden St - TMC

Thu Oct 19, 2023

AM Peak (8 AM - 9 AM)

All Classes (Motorcycles, Lights, Single-Unit Trucks, Articulated Trucks, Buses, Pedestrians, Bicycles on Road, Bicycles on Crosswalk)

All Movements

ID: 1123676, Location: 48.471917, -123.3616, Site

Code: TIN000868



McElhanney

Provided by: McElhanney Kamloops
710 Laval Crescent, Kamloops, BC, V2C5P3, CA

[N] Cedar Hill Cross Rd

Total: 482

In: 326 Out: 156

298

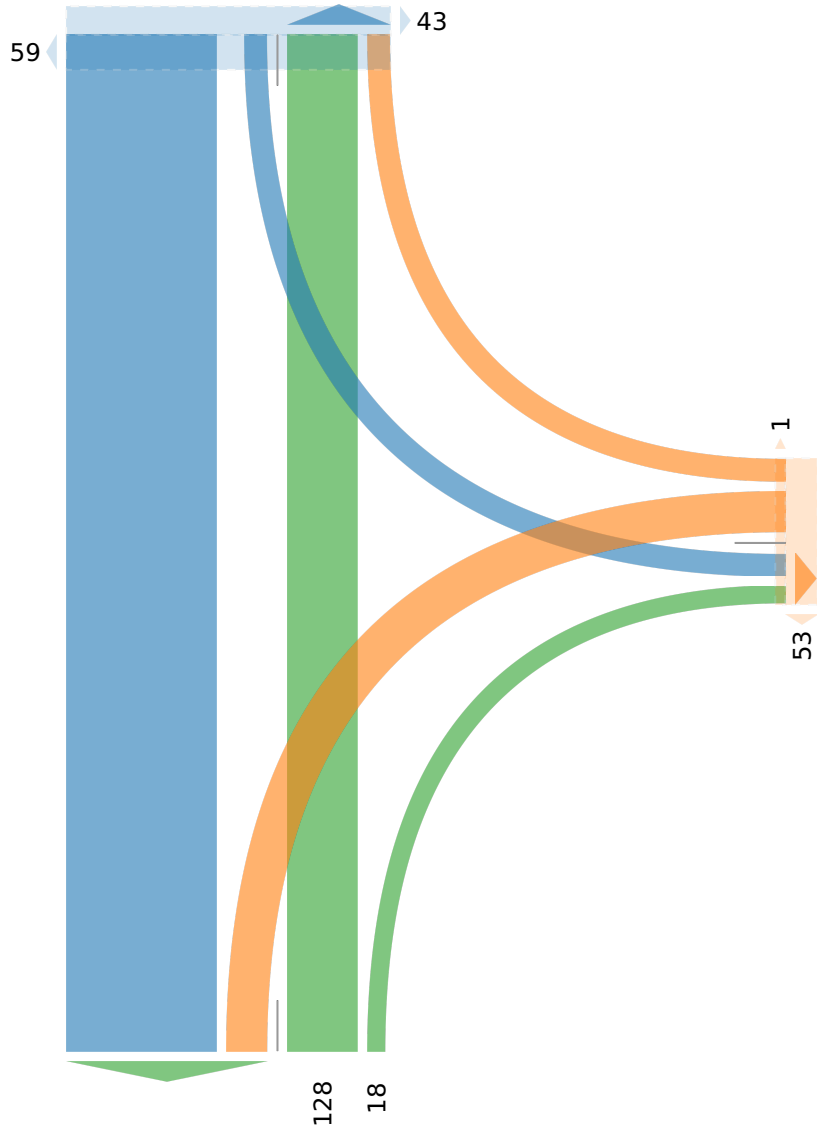
28

43

59



[W] No Access, Sidewalk Only



Out: 46 In: 95

Total: 141

[E] Cedar Hill Cross Rd

Out: 365

In: 146

Total: 511

[S] Borden St

Cedar Hill Cross Rd and Borden St - TMC

Thu Oct 19, 2023

PM Peak (4 PM - 5 PM) - Overall Peak Hour

All Classes (Motorcycles, Lights, Single-Unit Trucks, Articulated Trucks, Buses, Pedestrians, Bicycles on Road, Bicycles on Crosswalk)

All Movements

ID: 1123676, Location: 48.471917, -123.3616, Site

Code: TIN000868



McElhanney

Provided by: McElhanney Kamloops
710 Laval Crescent, Kamloops, BC, V2C5P3, CA

Leg Direction	No Access, Sidewalk Only Eastbound		Cedar Hill Cross Rd Westbound					Borden St Northbound					Cedar Hill Cross Rd Southbound					
Time	App	Ped*	L	R	U	App	Ped*	T	R	U	App	Ped*	L	T	U	App	Ped*	Int
2023-10-19 4:00PM	0	25	30	9	0	39	2	31	9	0	40	0	7	40	0	47	22	126
4:15PM	0	32	31	9	0	40	4	56	16	0	72	2	4	37	0	41	37	153
4:30PM	0	48	34	11	0	45	1	52	8	0	60	0	10	63	0	73	40	178
4:45PM	0	40	21	11	0	32	6	46	8	0	54	1	6	65	0	71	38	157
Total	0	145	116	40	0	156	13	185	41	0	226	3	27	205	0	232	137	614
% Approach	-	-	74.4%	25.6%	0%	-	-	81.9%	18.1%	0%	-	-	11.6%	88.4%	0%	-	-	-
% Total	0%	-	18.9%	6.5%	0%	25.4%	-	30.1%	6.7%	0%	36.8%	-	4.4%	33.4%	0%	37.8%	-	-
PHF	-	-	0.853	0.909	-	0.867	-	0.826	0.667	-	0.792	-	0.675	0.788	-	0.795	-	0.861
Motorcycles	0	-	0	0	0	0	-	2	0	0	2	-	0	0	0	0	-	2
% Motorcycles	-	-	0%	0%	0%	0%	-	1.1%	0%	0%	0.9%	-	0%	0%	0%	0%	-	0.3%
Lights	0	-	113	38	0	151	-	181	35	0	216	-	27	204	0	231	-	598
% Lights	-	-	97.4%	95.0%	0%	96.8%	-	97.8%	85.4%	0%	95.6%	-	100%	99.5%	0%	99.6%	-	97.4%
Single-Unit Trucks	0	-	3	2	0	5	-	1	3	0	4	-	0	1	0	1	-	10
% Single-Unit Trucks	-	-	2.6%	5.0%	0%	3.2%	-	0.5%	7.3%	0%	1.8%	-	0%	0.5%	0%	0.4%	-	1.6%
Articulated Trucks	0	-	0	0	0	0	-	0	2	0	2	-	0	0	0	0	-	2
% Articulated Trucks	-	-	0%	0%	0%	0%	-	0%	4.9%	0%	0.9%	-	0%	0%	0%	0%	-	0.3%
Buses	0	-	0	0	0	0	-	1	0	0	1	-	0	0	0	0	-	1
% Buses	-	-	0%	0%	0%	0%	-	0.5%	0%	0%	0.4%	-	0%	0%	0%	0%	-	0.2%
Bicycles on Road	0	-	0	0	0	0	-	0	1	0	1	-	0	0	0	0	-	1
% Bicycles on Road	-	-	0%	0%	0%	0%	-	0%	2.4%	0%	0.4%	-	0%	0%	0%	0%	-	0.2%
Pedestrians	-	32	-	-	-	-	12	-	-	-	-	0	-	-	-	-	-	29
% Pedestrians	-	22.1%	-	-	-	-	92.3%	-	-	-	-	0%	-	-	-	-	-	21.2%
Bicycles on Crosswalk	-	113	-	-	-	-	1	-	-	-	-	3	-	-	-	-	-	108
% Bicycles on Crosswalk	-	77.9%	-	-	-	-	7.7%	-	-	-	-	100%	-	-	-	-	-	78.8%

* Pedestrians and Bicycles on Crosswalk. L: Left, R: Right, T: Thru, U: U-Turn

Cedar Hill Cross Rd and Borden St - TMC

Thu Oct 19, 2023

PM Peak (4 PM - 5 PM) - Overall Peak Hour

All Classes (Motorcycles, Lights, Single-Unit Trucks, Articulated Trucks, Buses, Pedestrians, Bicycles on Road, Bicycles on Crosswalk)

All Movements

ID: 1123676, Location: 48.471917, -123.3616, Site

Code: TIN000868

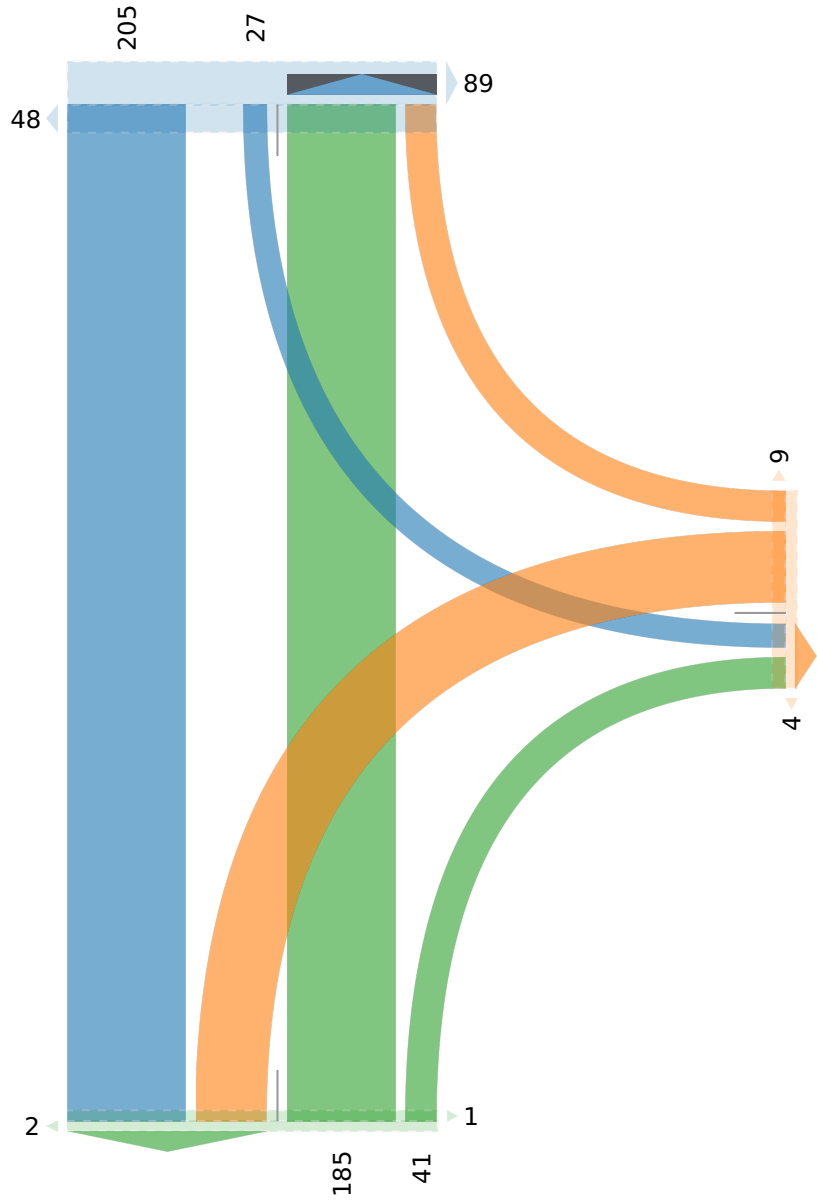


McElhanney

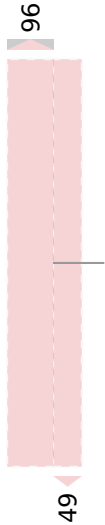
Provided by: McElhanney Kamloops
710 Laval Crescent, Kamloops, BC, V2C5P3, CA

[N] Cedar Hill Cross Rd

Total: 457
In: 232 Out: 225



[W] No Access, Sidewalk Only



[E] Cedar Hill Cross Rd
Out: 68 In: 156
Total: 224

Out: 321 In: 226
Total: 547
[S] Borden St